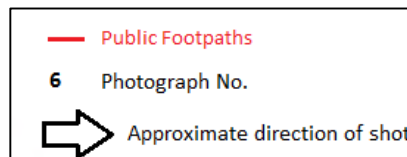
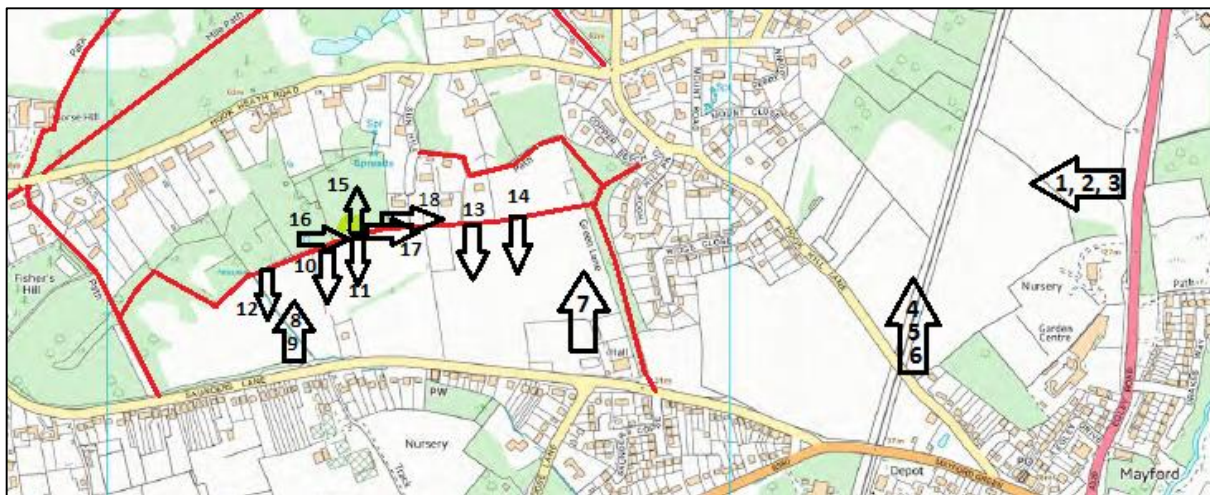


Hook Heath Neighbourhood Area Views of the Area

2014

Whereas the Neighbourhood Plan and the Character Study concentrate on views of roads and buildings, this document contains a selection of views of the open spaces



Views looking towards Hook Heath from Egley Road



A train is just visible on the left of this picture; the railway marks the boundary of Hook Heath.

These photographs were taken from the west side of Egley Road, north of the nursery buildings.

1



2



3

Views of Hook Heath from Hook Hill Lane



4



These photographs were taken from the north side of Hook Hill Lane, looking up the escarpment.

5



6

Views of Hook Heath from Saunders Lane



7



8



9

View south and south east from the footpath south of Hook Heath



10



11



12

View to the North Downs from the footpath south of Hook Heath




13



14

View up the escarpment from the footpath south of Hook Heath



15

Views of the footpath south of Hook Heath



16



17



18